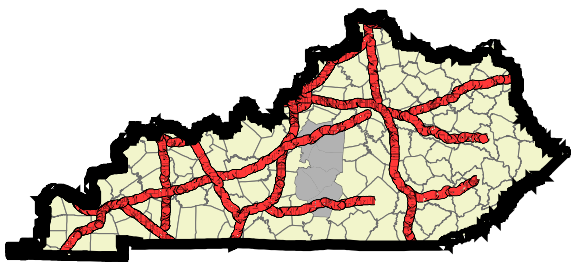


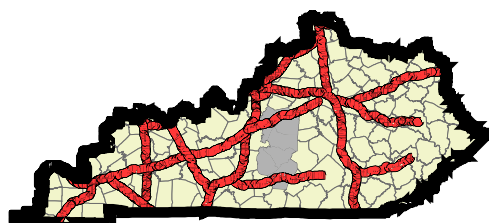
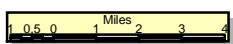
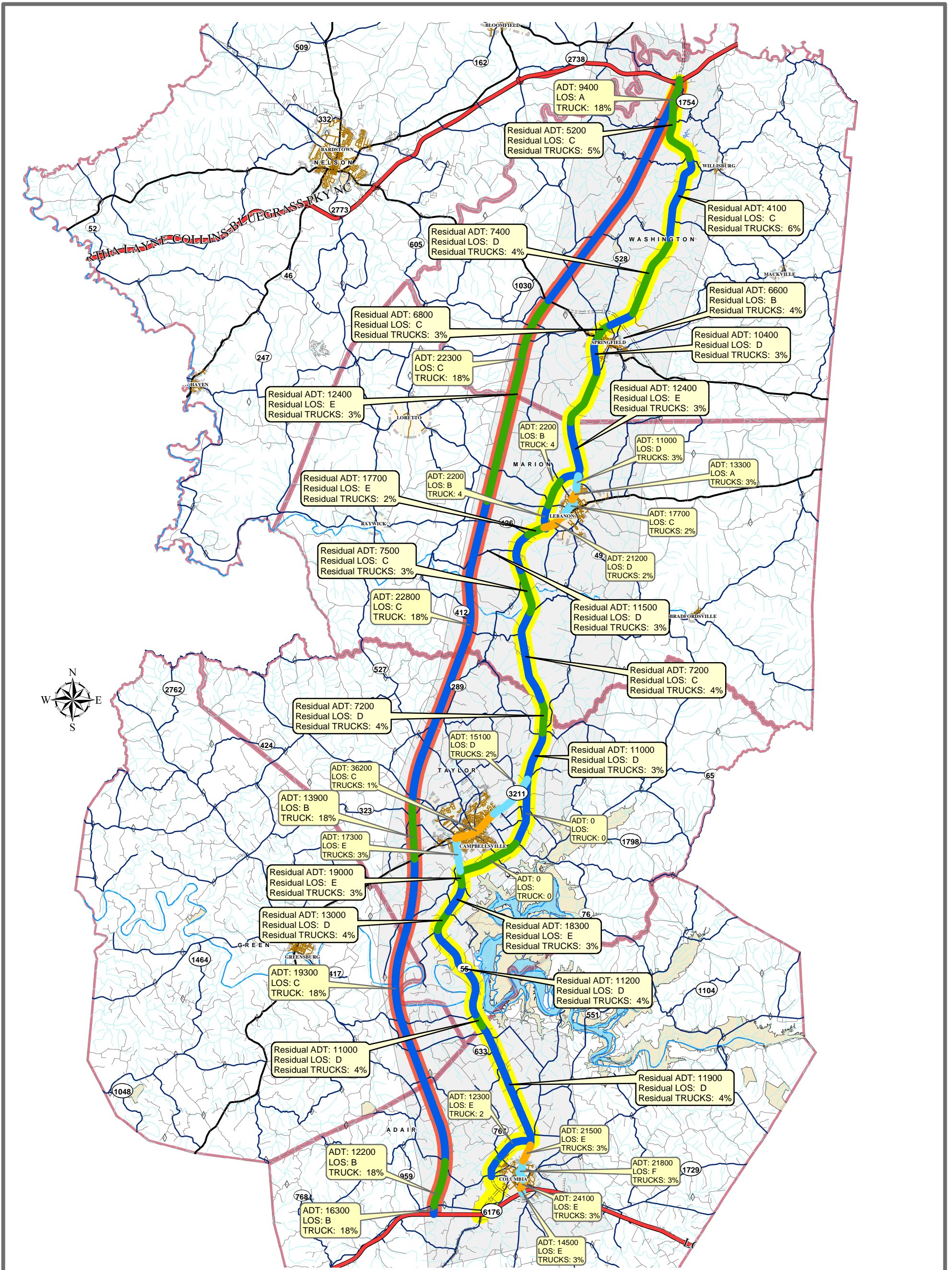
Legend

2030 LOS	Color
C	Blue
D	Red
E	Yellow
F	Green



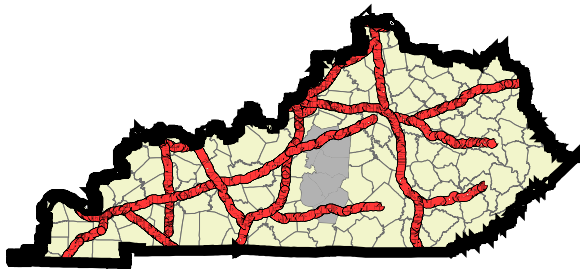
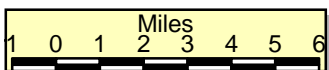
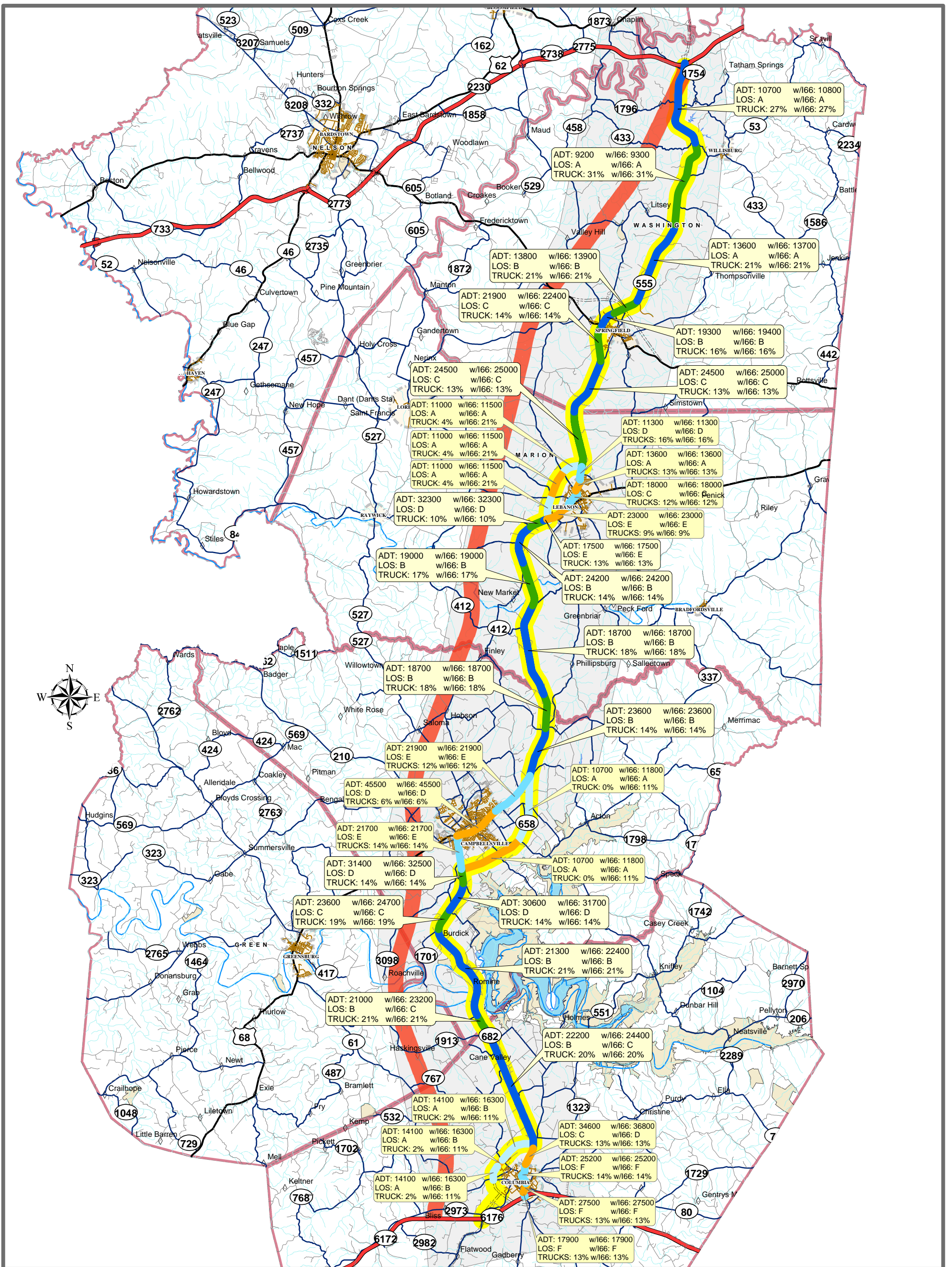
Location Map

Figure 4A
 Year 2030 Traffic and Level of Service (LOS)
 No Build Option
 Heartland Parkway
 Louie B. Nunn Cumberland Parkway
 to Martha Layne Collins Blue Grass Parkway
 KY 55 / US 68 / KY 555
 Item No. 4-132.00



Location Map

Figure 4B
Year 2030 Traffic and Level of Service (LOS)
Option 1
 Heartland Parkway
 Louie B. Nunn Cumberland Parkway
 to Martha Layne Collins Blue Grass Parkway
 KY 55 / US 68 / KY 555
 Item No. 4-132.00



Location Map

Figure 4C
Year 2030 Traffic and Level of Service (LOS)
Option 2
 Heartland Parkway
 Louie B. Nunn Cumberland Parkway
 to Martha Layne Collins Blue Grass Parkway
 KY 55 / US 68 / KY555
 Item No. 4-132.00


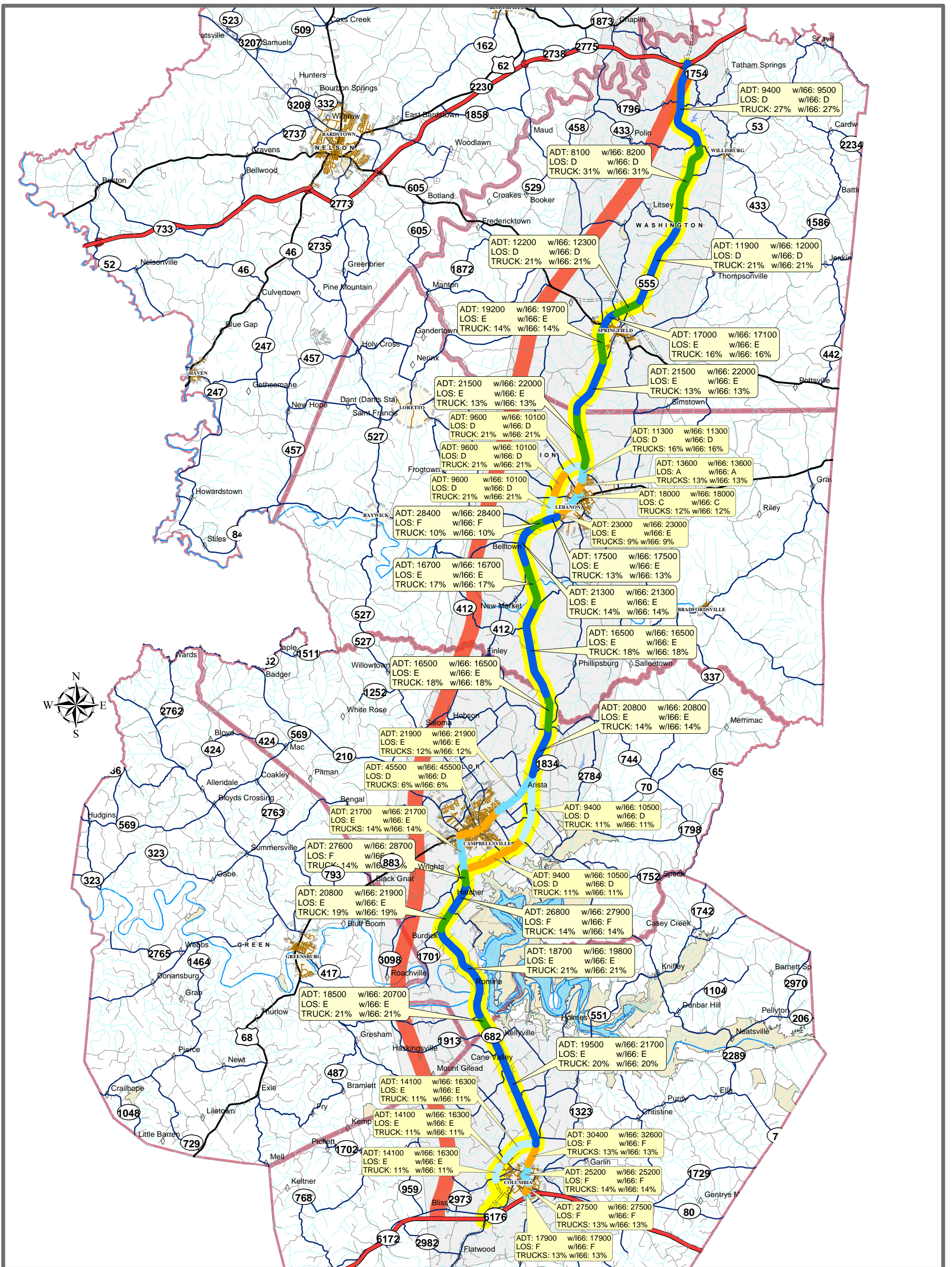
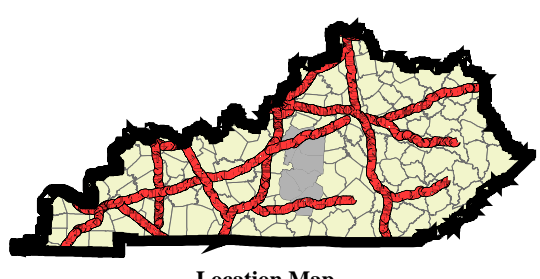



Figure 4D
Year 2030 Traffic and Level of Service (LOS)
Option 3
 Heartland Parkway
 Louie B. Nunn Cumberland Parkway
 to Martha Layne Collins Blue Grass Parkway
 KY 55 / US 68 / KY 555
 Item No. 4-132.00